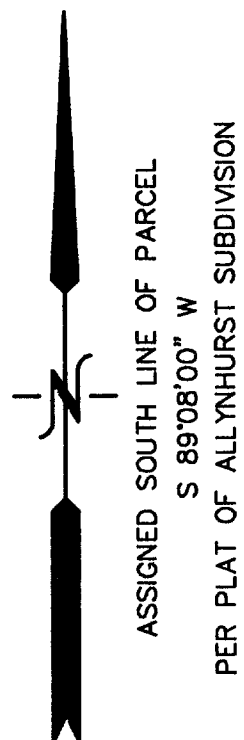
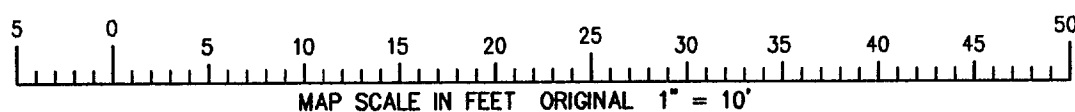
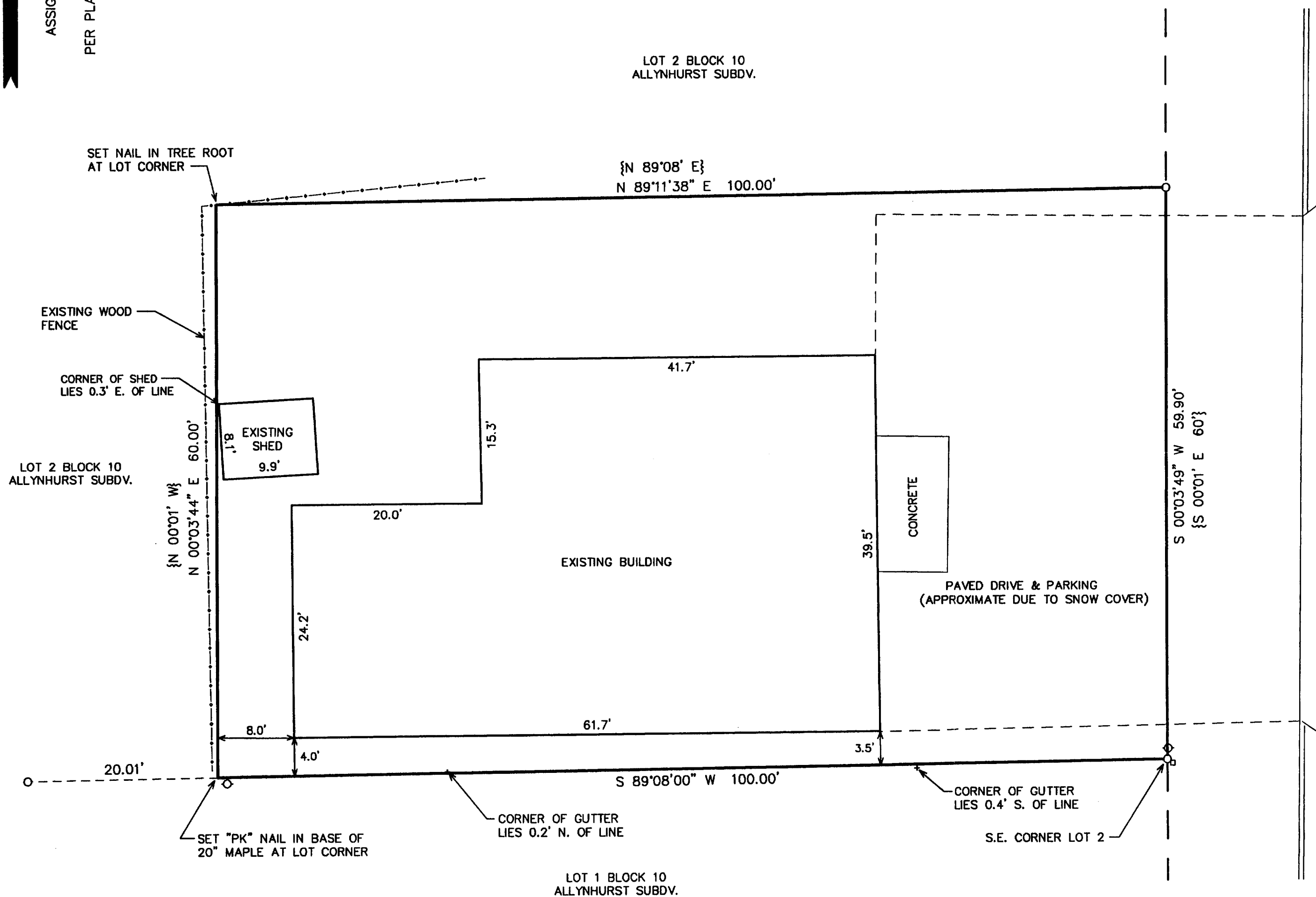


JAN 18 2001



PLAT OF SURVEY
PART OF LOT 2 OF BLOCK 10 OF
ALLYNHURST SUBDIVISION
LOCATED IN THE SW 1/4 OF SECTION 17, TOWN 2 NORTH, RANGE 16 EAST,
CITY OF DELAVAN, WALWORTH COUNTY, WISCONSIN





- LEGEND
- = FOUND IRON PIPE STAKE
 - = UTILITY POLE LOCATED
 - = UTILITY CONTROL BOX LOCATED
 - {xxx} = RECORDED AS

Beginning at the S.E. corner of Lot 2, Block 10 of Allynhurst Subdivision, according to the plat thereof recorded in Vol. 12 of Plats on pages 89 and 90, Walworth County Records, thence North along the East line of said Lot 60 feet, thence West parallel to the South line of said Lot 2, 100 feet, thence South 60 feet to a point on the South line of said Lot 2, thence East 100 feet to the place of beginning.

This deed is given in satisfaction of a land contract which was dated January 8, 1976, and recorded in Vol. 150Rec. Pg. 526-527.

RECORD LEGAL DESCRIPTION FROM DEED

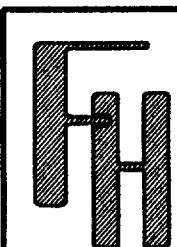


NOTE: COPIES OF THIS MAP TO WHICH THE FOLLOWING CERTIFICATE WILL APPLY SHOW THE SURVEYOR'S ORIGINAL SEAL AND SIGNATURE IN RED INK. COPIES BY ANY OTHER MEANS MAY HAVE ALTERATIONS WHICH DO NOT REPRESENT THE SURVEYOR'S WORK PRODUCT.

I HEREBY CERTIFY THAT THE ABOVE DESCRIBED PROPERTY HAS BEEN SURVEYED UNDER MY DIRECTION AND THAT THE ABOVE MAP IS A TRUE REPRESENTATION THEREOF AND SHOWS THE SIZE AND LOCATION OF THE PROPERTY AND ITS EXTERIOR BOUNDARIES. THIS SURVEY IS MADE FOR THE USE OF THE PRESENT OWNERS OF THE PROPERTY, AND ALSO THOSE WHO PURCHASE, MORTGAGE, OR GUARANTEE THE TITLE THERETO WITHIN ONE YEAR FROM THE DATE HEREOF.

DATED: JAN. 18, 2001

PETER S. GORDON R.L.S. 2101



PLAT OF SURVEY

WORK ORDERED BY -
FRANKLIN JONES
312 SUMMER STREET
DELAVAN, WI. 53115

FARRIS, HANSEN & ASSOCIATES, INC.
ENGINEERING - ARCHITECTURE - SURVEYING
7 RIDGWAY COURT P.O. BOX 437
ELKHORN, WISCONSIN 53121
OFFICE: (262) 723-2098 FAX: (262) 723-5886

REVISIONS

PROJECT NO.
5730
DATE:
01/15/2001
SHEET NO.
1 OF 1

XAS-96A

002-1885